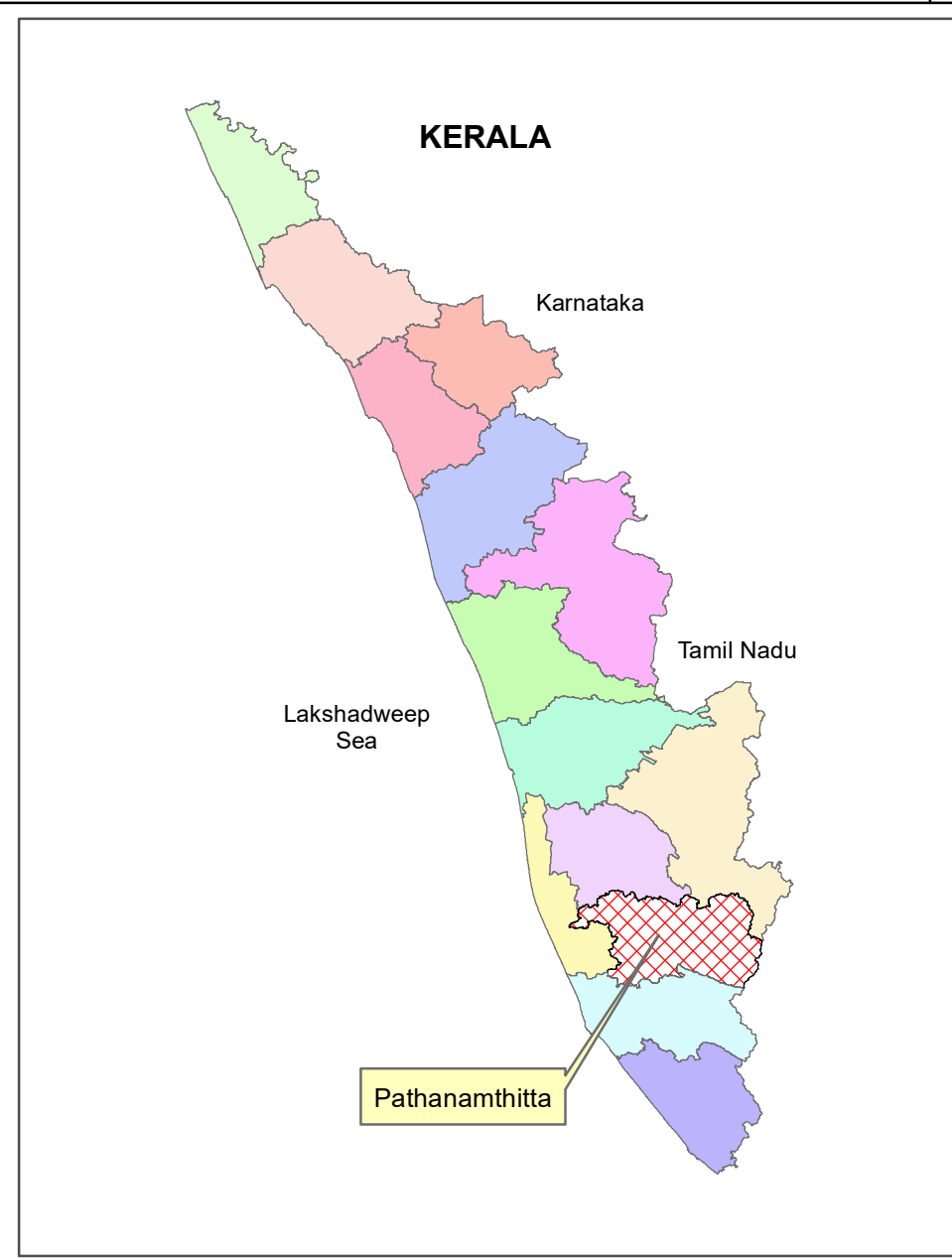
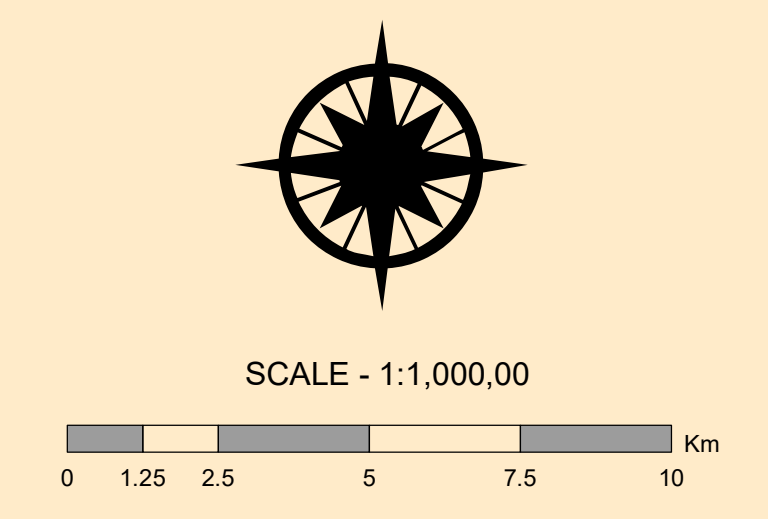


76°30'0"E 76°45'0"E 77°0'0"E 77°15'0"E



SOILS PATHANAMTHITTA DISTRICT

Area - 2,63,700 Ha



9°30'0"N

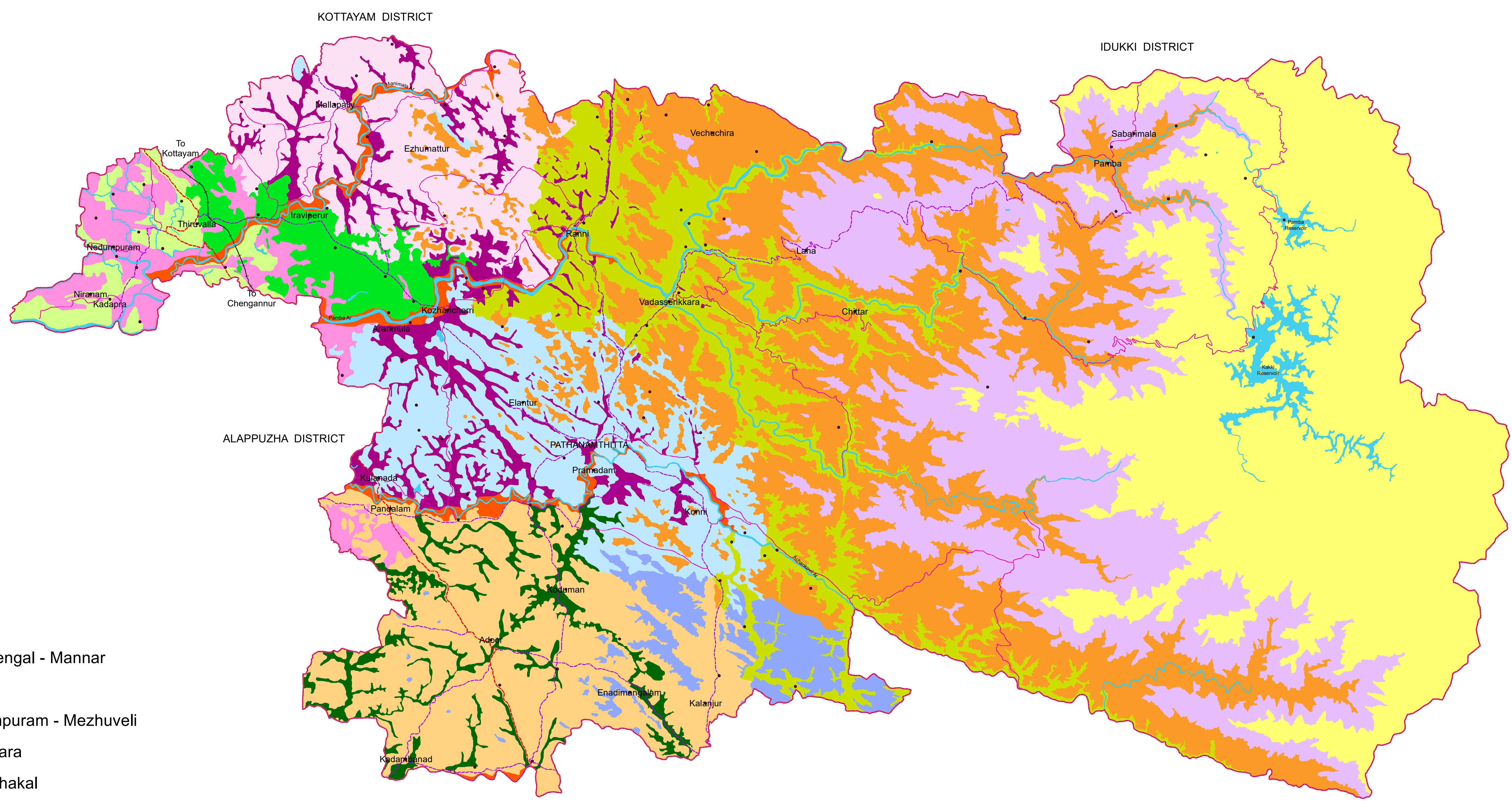
9°15'0"N

9°0'0"N

9°30'0"N

9°15'0"N

9°0'0"N



Legend

- MC Road
- Main Road
- Other Road
- Railway line
- Water body
- District Boundary

Soil Association

- Nedumpuram - Vengal - Mannar
- Muthur
- Kaviyoor - Nedumpuram - Mezhuveli
- Ayroor - Poovanpara
- Kalloopara - Chethakal
- Airavon - Mallassery
- Erath - Sooranad
- Adoor - Edavanassery - Peruvellikara
- Kalloopara - Kaviyoor - Chethakal
- Chethakal - Puthenpeedika - Konni
- Koduman - Ezhamkulam - Peringanad
- Kumaranperoor-Chittar-Uthupara
- Gudarakal - Nedumpara
- Moozhiyar - Gudarakal

TAMIL NADU

76°30'0"E 76°45'0"E 77°0'0"E 77°15'0"E