

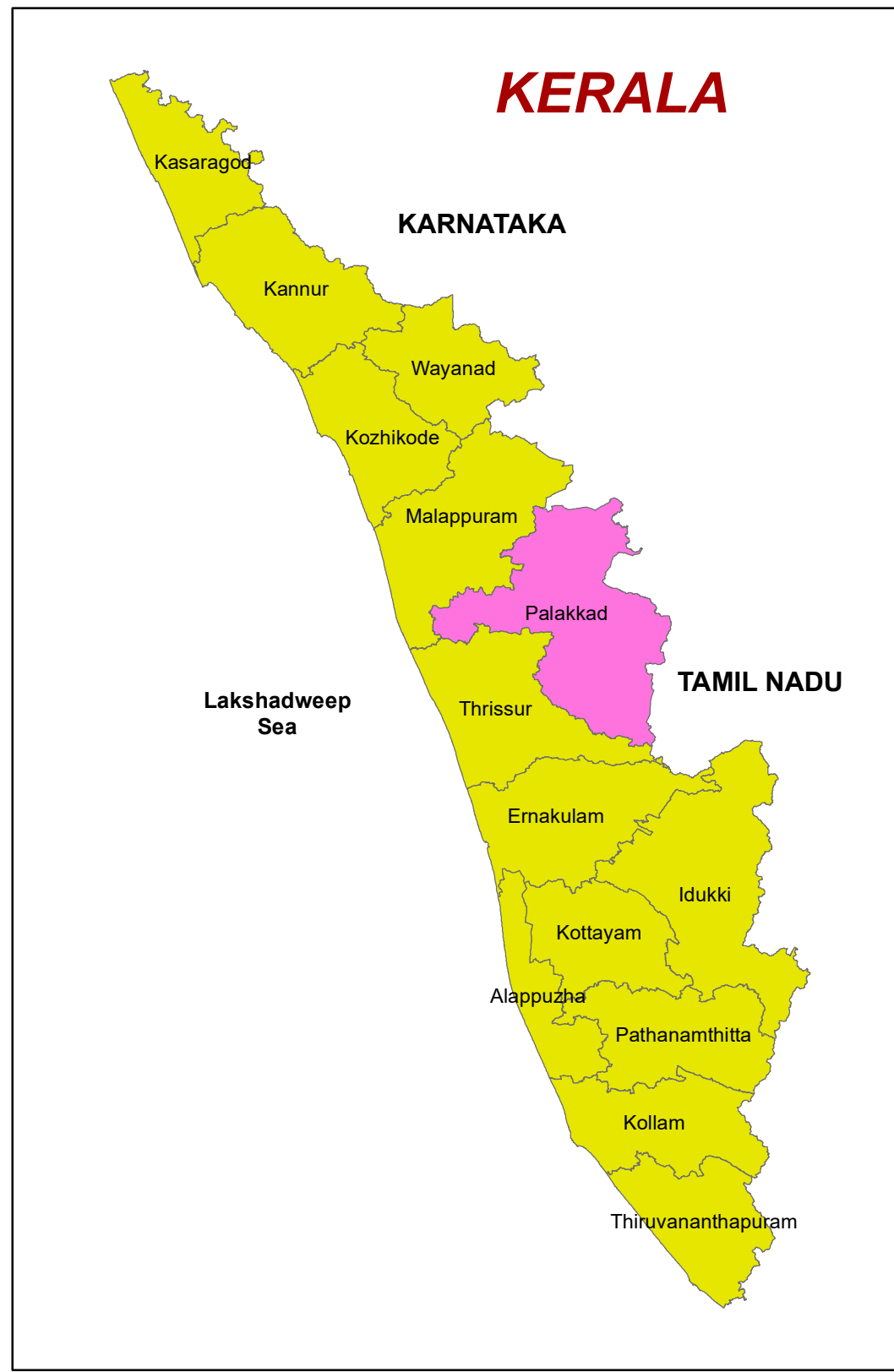
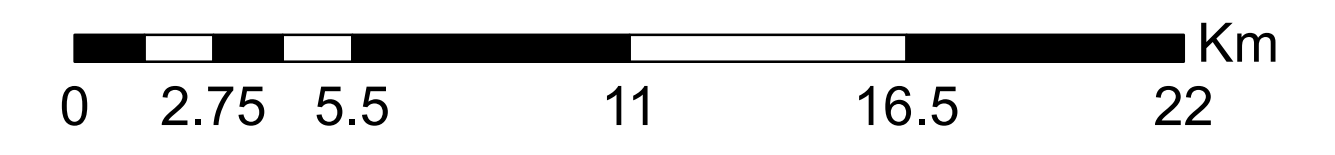
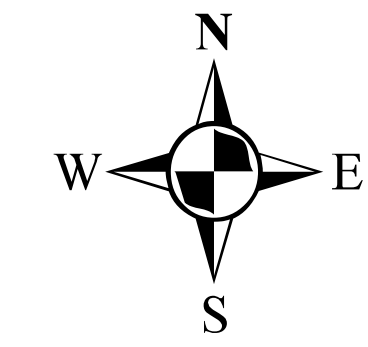
76°00'E

76°30'E

77°00'E

# SOILS PALAKKAD DISTRICT

AREA - 447584 Ha



MALAPPURAM DISTRICT

TAMIL NADU STATE

THRISSUR DISTRICT

### LEGEND

- Road
- Railway line
- Waterbody
- District Boundary

### SOIL ASSOCIATION

- |  |  |
|--|--|
| Anjur                                  | Kodumbu - Tolanur  |
| Agali - Narasimukku - Bhavani          | Kottamala - Mattathukad                                  |
| Anakatty - Karuvarachindaki            | Mannur - Kanjikulam - Parali                             |
| Anuppur - Mechira - Chembakulam        | Mannur - Sreekrishnapuram - Pookottukavu                 |
| Bhavajinagar - Gopalapuram             | Mungilmada - Thekkanchira - Thattengalam                 |
| Elapully - Perumatty                   | Thirunarayanapuram - Thanikunnu                          |
| Karakurussi - Pariyanampetta           | Tolanur - Kodumbu - Karakurussi                          |
| Karakurussi - Tolanur - Pariyanampetta | Uthrapallam - Paruthimala                                |
| Karinganthode - Kinasseri - Vettikkad  | Vadanamkurussi - Chengalery - Kuttippuram                |
|  | Vadavannur - Nadukulam                                   |
|  | Kozhinjampara - Attayampathy - Bhadrakali - Govindapuram |
|  | Mountainous region                                       |

Dept. of Soil Survey & Soil Conservation, Kerala.

76°00'E

76°30'E

77°00'E

11°00'N

11°00'N

10°56'N

10°56'N